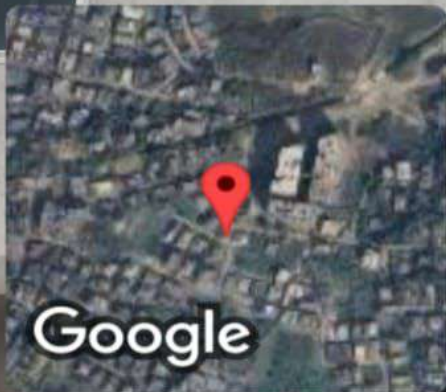





GPS Map Camera




Durgapur, West Bengal, India 

Arvil Park, D-30, Shankarpur West, Durgapur,
West Bengal 713206, India

Lat 23.534649° Long 87.345322°

Saturday, 28/03/2026 02:42 PM GMT +05:30



 GPS Map Camera




Durgapur, West Bengal, India 

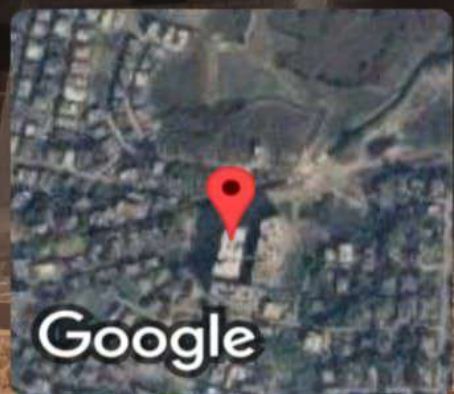
Arvil Park, D-30, Shankarpur West, Durgapur,
West Bengal 713206, India


Lat 23.534985° Long 87.345378°

Saturday, 28/03/2026 02:50 PM GMT +05:30




 GPS Map Camera




Durgapur, West Bengal, India 
E 26, Bidhan Park Rd, Near Durga Mandir,
Shankarpur West, Sector 1, Durgapur, West
Bengal 713206, India
Lat 23.535223° Long 87.345762°
Saturday, 28/03/2026 02:51 PM GMT +05:30




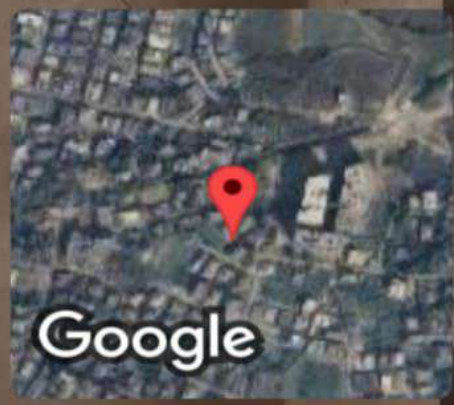
 GPS Map Camera



Durgapur, West Bengal, India 
E 26, Bidhan Park Rd, Near Durga Mandir,
Shankarpur West, Sector 1, Durgapur, West
Bengal 713206, India
Lat 23.534926° Long 87.345077°
Saturday, 28/03/2026 02:56 PM GMT +05:30



 GPS Map Camera



Durgapur, West Bengal, India 
Arvil Park, D-30, Shankarpur West, Durgapur,
West Bengal 713206, India
Lat 23.534842° Long 87.345181°
Saturday, 28/03/2026 02:56 PM GMT +05:30